

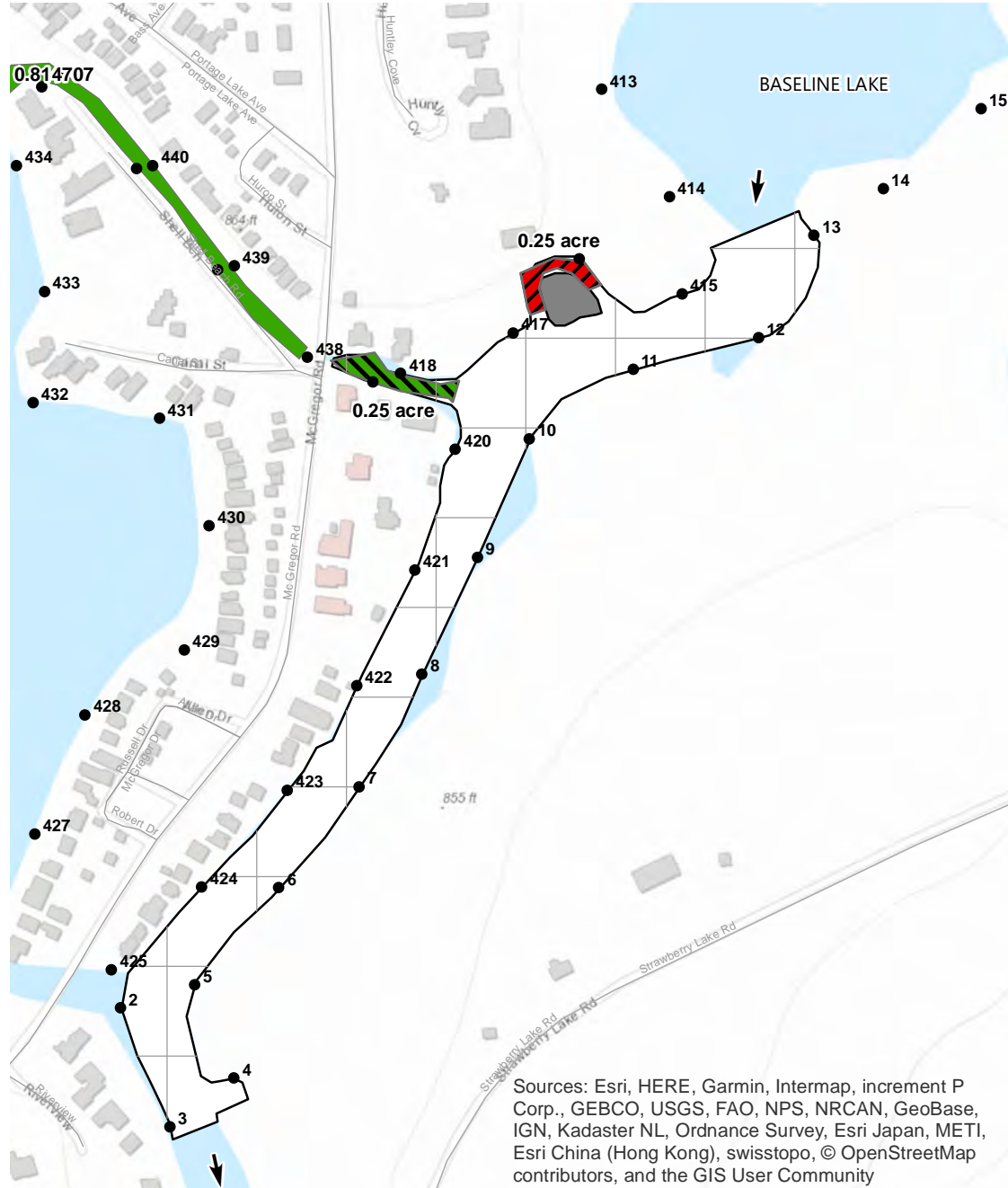


BASELINE PORTAGE CONNECTOR WASHTENAW COUNTY, MICHIGAN JULY 6, 2020 TREATMENT MAP

Treatment

-  Chelated Copper Liquid = 0.25 acre of nuisance wild celery w/Harpoon liquid @ 1 ppm
-  Triclopyr Liquid = 0.25 acre of non-native milfoil w/ Navitrol liquid @ 3 gal./acre



LAKE AREA = 10 ACRES
REVISION DATE: FEBRUARY 2020

Sources: Esri, HERE, Garmin, Intermap, increment P Corp., GEBCO, USGS, FAO, NPS, NRCAN, GeoBase, IGN, Kadaster NL, Ordnance Survey, Esri Japan, METI, Esri China (Hong Kong), swisstopo, © OpenStreetMap contributors, and the GIS User Community