









## LEGEND


-  Property Line
-  Roof Drainage Area
-  Lawn Drainage Area
-  Downspout Location
-  Downspout Extension
-  Existing Contour
-  Proposed Contour
-  Section Line

## NOTES

Outlet Downspout Extension  
at 95.75

Drawing is completed to the  
accuracy of the arial photo and  
mortgage survey (if available).  
Slight modifications may be  
necessary during installation.

## SECTION Not to Scale



Project:  
**Allen Creek  
Rain Gardens**

Project Number:  
Date: 28 November 2005  
Issued For:  
Construction Documents

Scale: 1" = 10'  
Drawn by: skt, skt

Title:  
**Layout Plan**

Sheet:

STREET TRUCK  
CALL 955.05  
800-227-7291

CONTRACTOR is responsible to field verify location  
of all underground utilities prior to any work

